



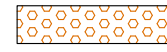








# TOWN OF PICTURE BUTTE

## LAND USE DISTRICTS

Bylaw No: 841-15


Date: November 9, 2015

Amended to and Including Bylaw 943-24

-  Residential - R1
-  Manufactured Home - R2
-  Large Lot Residential - R3
-  Residential Small Lot - R4
-  Residential Multi-Unit - R5
-  Retail Commercial - C1
-  Highway Commercial - C2
-  Industrial - I
-  Public - P
-  Urban Reserve - UR
-  Direct Control - DC

MAP PREPARED BY:  
 OLDMAN RIVER REGIONAL SERVICES COMMISSION  
 3105 10th AVENUE NORTH, LETHBRIDGE, ALBERTA T1M 5G8  
 TEL. 403-329-1344  
 "NOT RESPONSIBLE FOR ERRORS OR OMISSIONS"

PLOT SCALE 1:5000



UTM ZONE-12, DATUM-NAD83  
 N:\Lethbridge-County\Picture Butte\Picture Butte LUD & Land Use Redesignations\Picture Butte LUD 841-15 - November\_9\_2015 (Map Amended to Bylaw 943-24).dwg  
 March 19, 2024

